
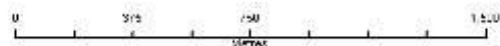




**Bream Islands Scenic Reserve**

 Public Conservation Land

 Department of Conservation  
Te Papa Atahuri

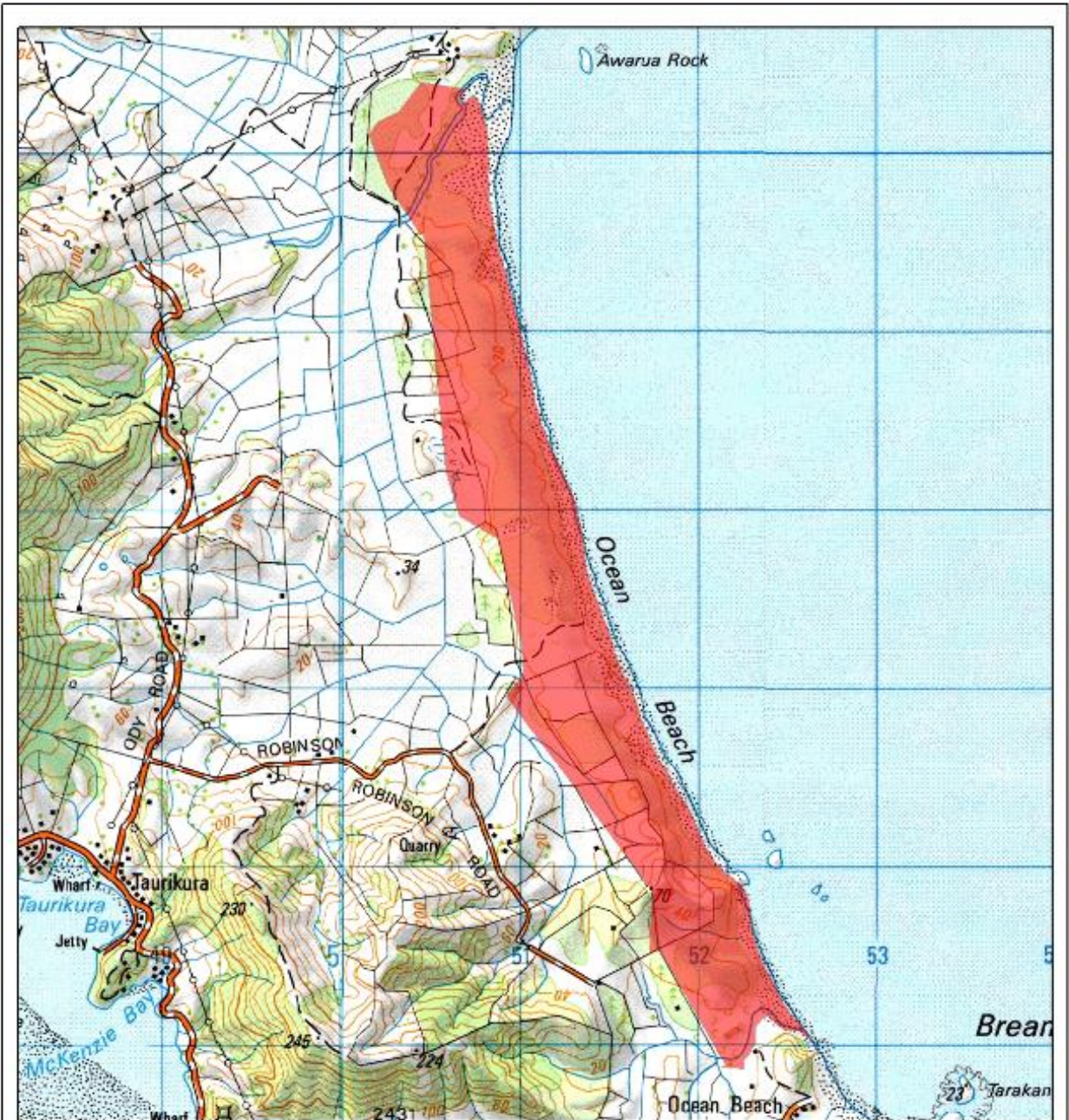


Boundaries with topographic data is approximate


Prepared July 2009


New Zealand Government  
Te Kāwanatanga o Aotearoa





### Ocean Beach Recreation Reserve

 Public Conservation Land



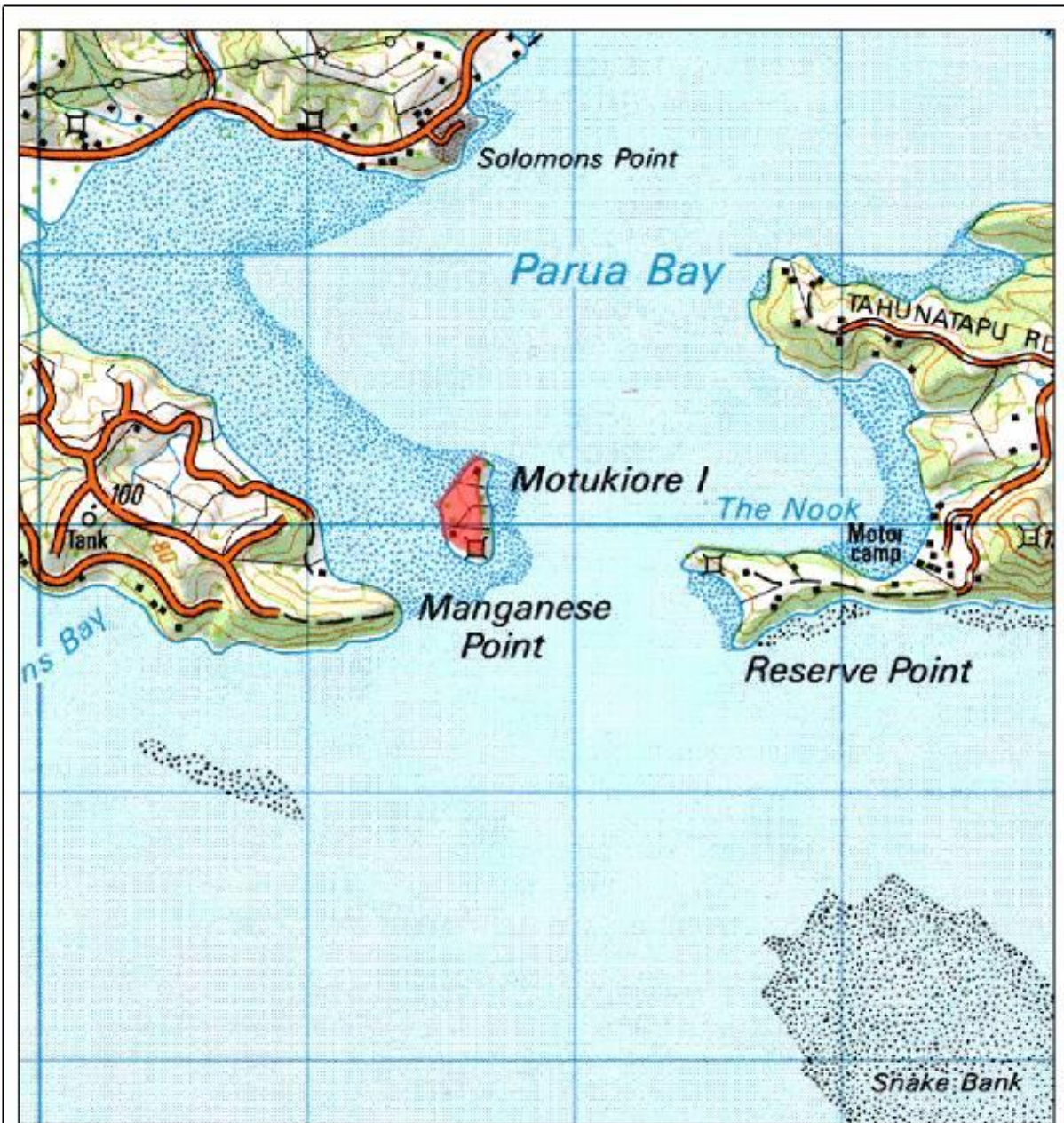
Prepared July 2009

 Department of Conservation  
Te Papa Ataturangi

Boundaries with topographic data is approximate

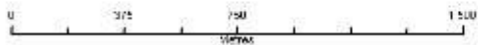
New Zealand Government  
Te Kāwanatanga o Aotearoa





**Motukiore Island Recreation Reserve**

 Public Conservation Land



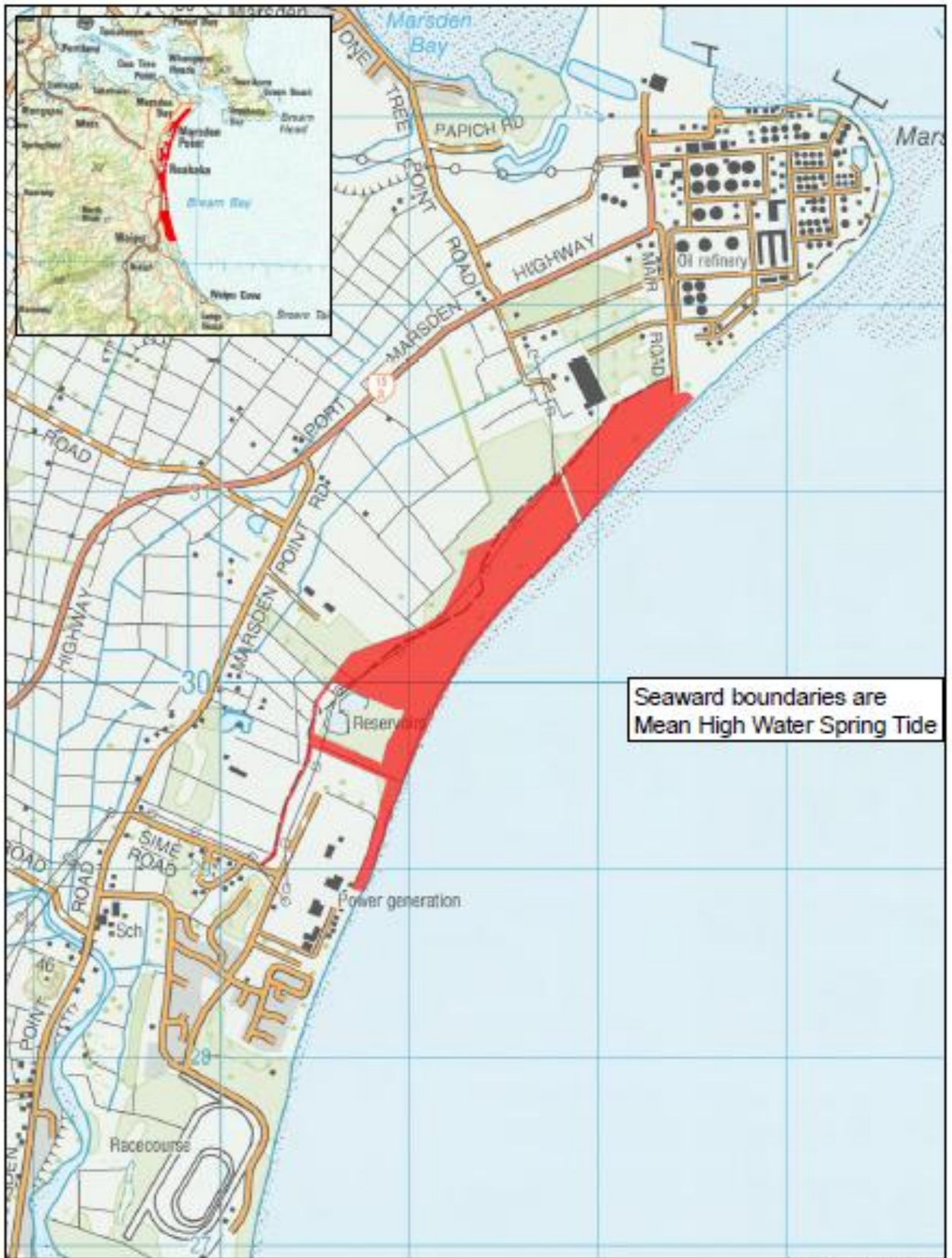
Prepared July 2009



Boundaries with topographic data is approximate

New Zealand Government  
 te Kāwanatanga o Aotearoa





Boundary alignment with topographical data is approximate only.

### Poupouhenua Scenic Reserve



New Zealand Government  
Te Kāwanatanga o Aotearoa





Boundary alignment with topographical data is approximate only.

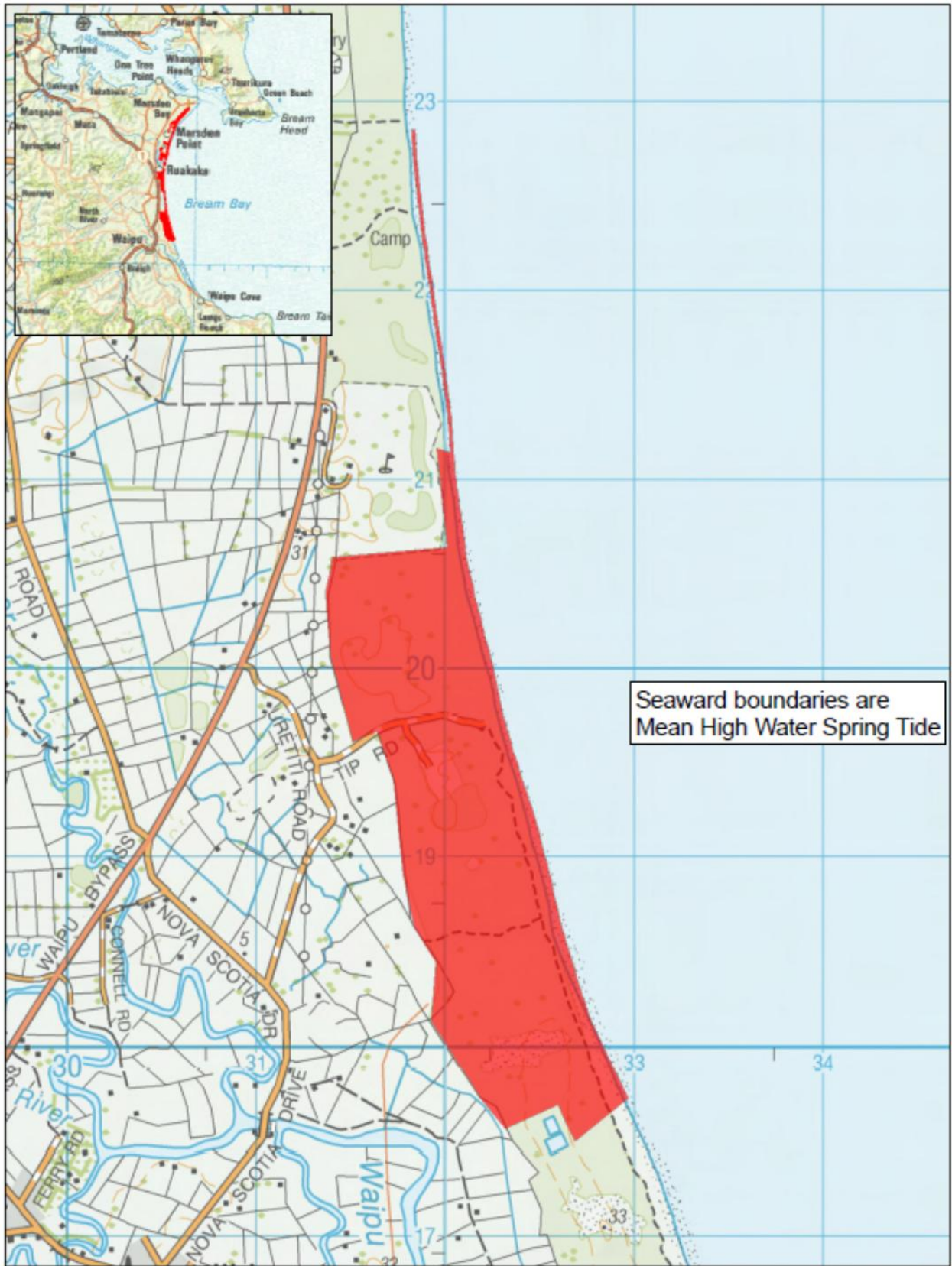
### Ruakaka Scenic Reserve



New Zealand Government  
Te Kāwanatanga o Aotearoa







Seaward boundaries are Mean High Water Spring Tide

Boundary alignment with topographical data is approximate only.

### Uretiti Scenic Reserve



New Zealand Government  
Te Kāwanatanga o Aotearoa

