




D	40°54' 54.824" S	172°05' 40.127" E
C	40°54' 53.076" S	172°02' 06.472" E
B	41°03' 24.047" S	172°02' 47.630" E
A	41°03' 25.757" S	172°06' 21.744" E

Coordinates in terms of WGS84 Datum

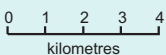


 Kahurangi Marine Reserve

 Heaphy Track

 Shelter

 Hut



Kohaihai Bluff