

Antipodean albatross fisheries overlap 2019

Draft progress report

Samhita Bose and Igor Debski

4 June 2019

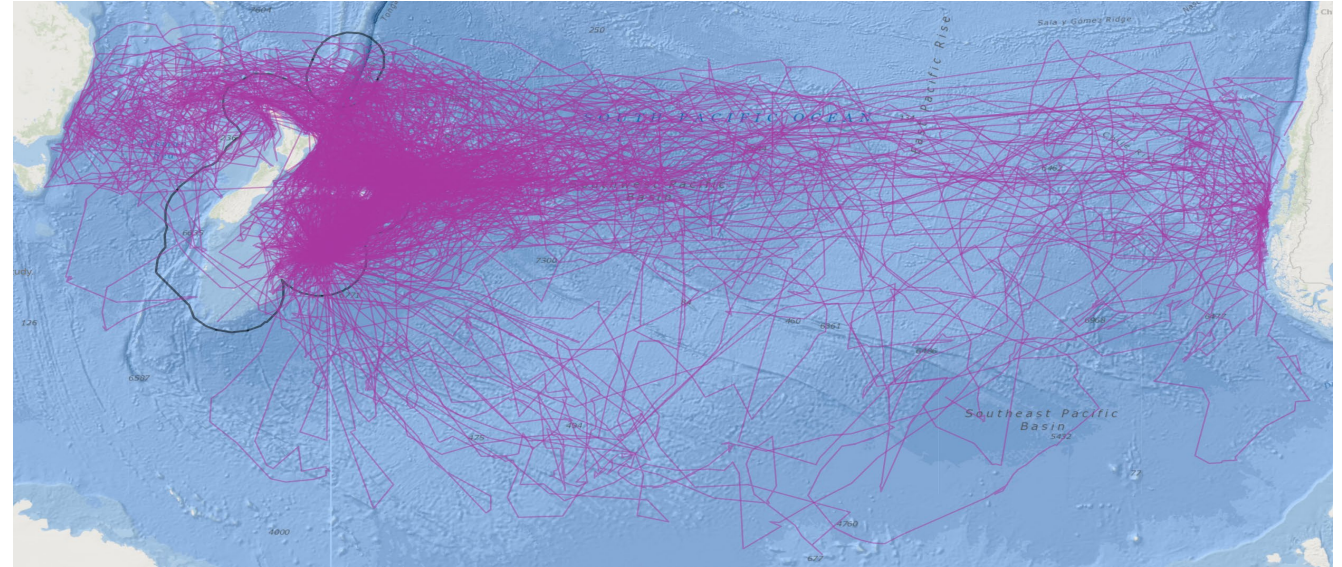


Purpose

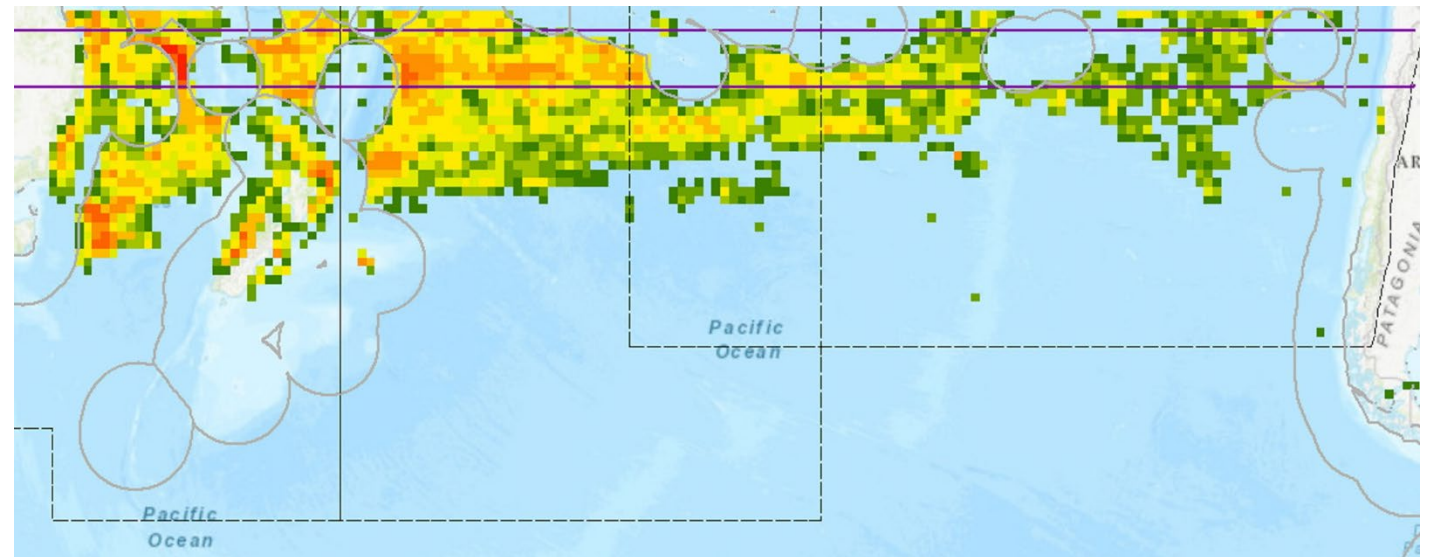
To assess the first year of intensive satellite tracking of Antipodean albatross, in 2019, to describe areas of fisheries overlap

- ▶ quantify the overlap of Antipodean albatross distribution with fishing activity
- ▶ describe fisheries overlap by bird age class, sex and breeding state
- ▶ identify fishing fleets that overlap with bird distribution and quantify the degree of overlap
- ▶ identify the ports most frequently used by vessels that fish in areas overlapping bird distribution


- ▶ Bird tracks from satellite transmitting tags



- ▶ Global Fishing Watch fishing effort data



Input data

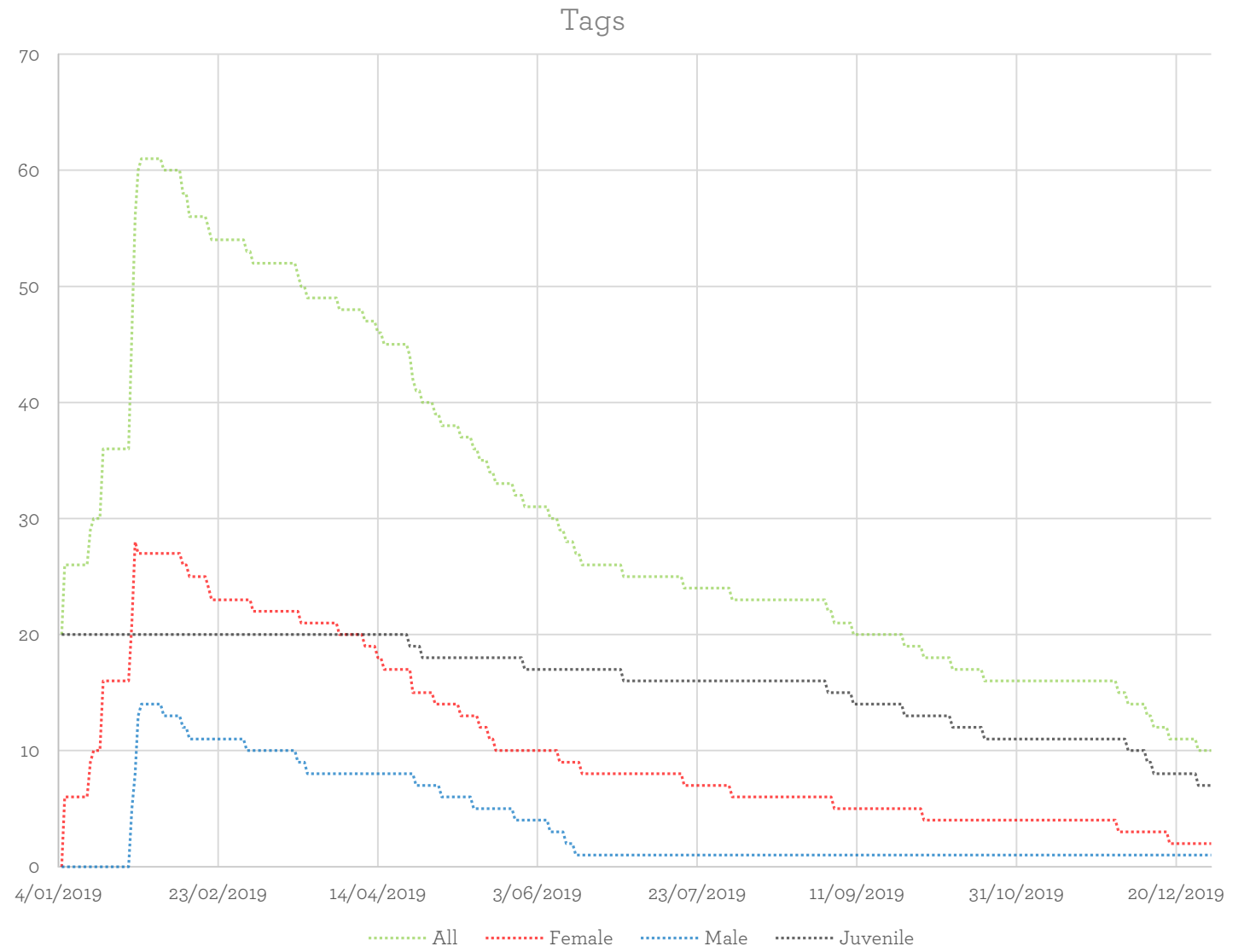



Methods

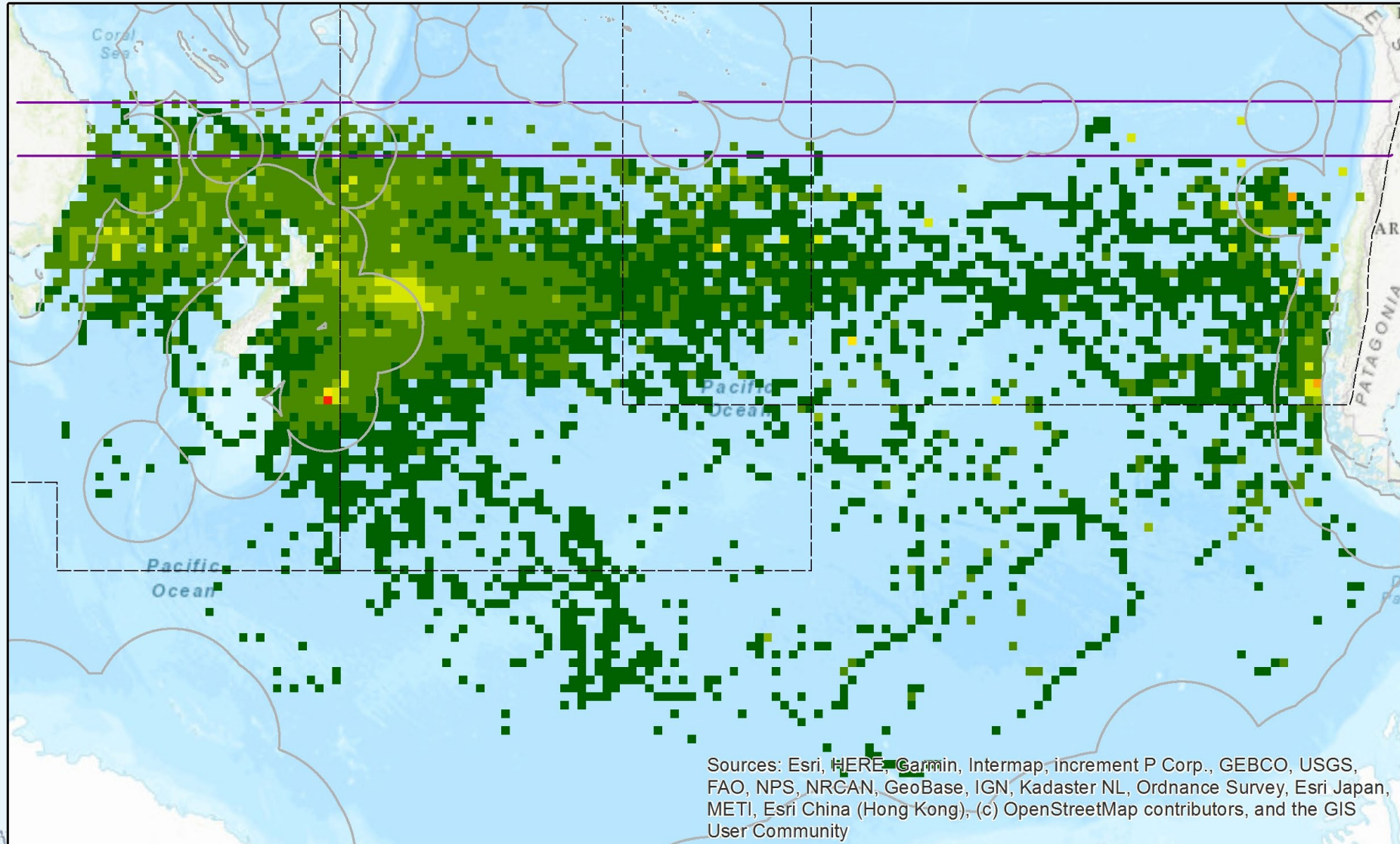
- ▶ Fishing effort (fishing hours) summed at 100km x 100km grid scale at daily temporal resolution
- ▶ Daily bird occurrence (bird hours) calculated at 100km x 100km grid scale (corrected for sample size and interval between fixes)
- ▶ Overlap is the sum total of daily fishing hours in a grid cell corrected by the corresponding daily bird occurrence (bird hours) in that cell
- ▶ Maps are colour coded as green (low) to red (high) to show occurrence or overlap
- ▶ Charts show summed occurrence or overlap

Methods

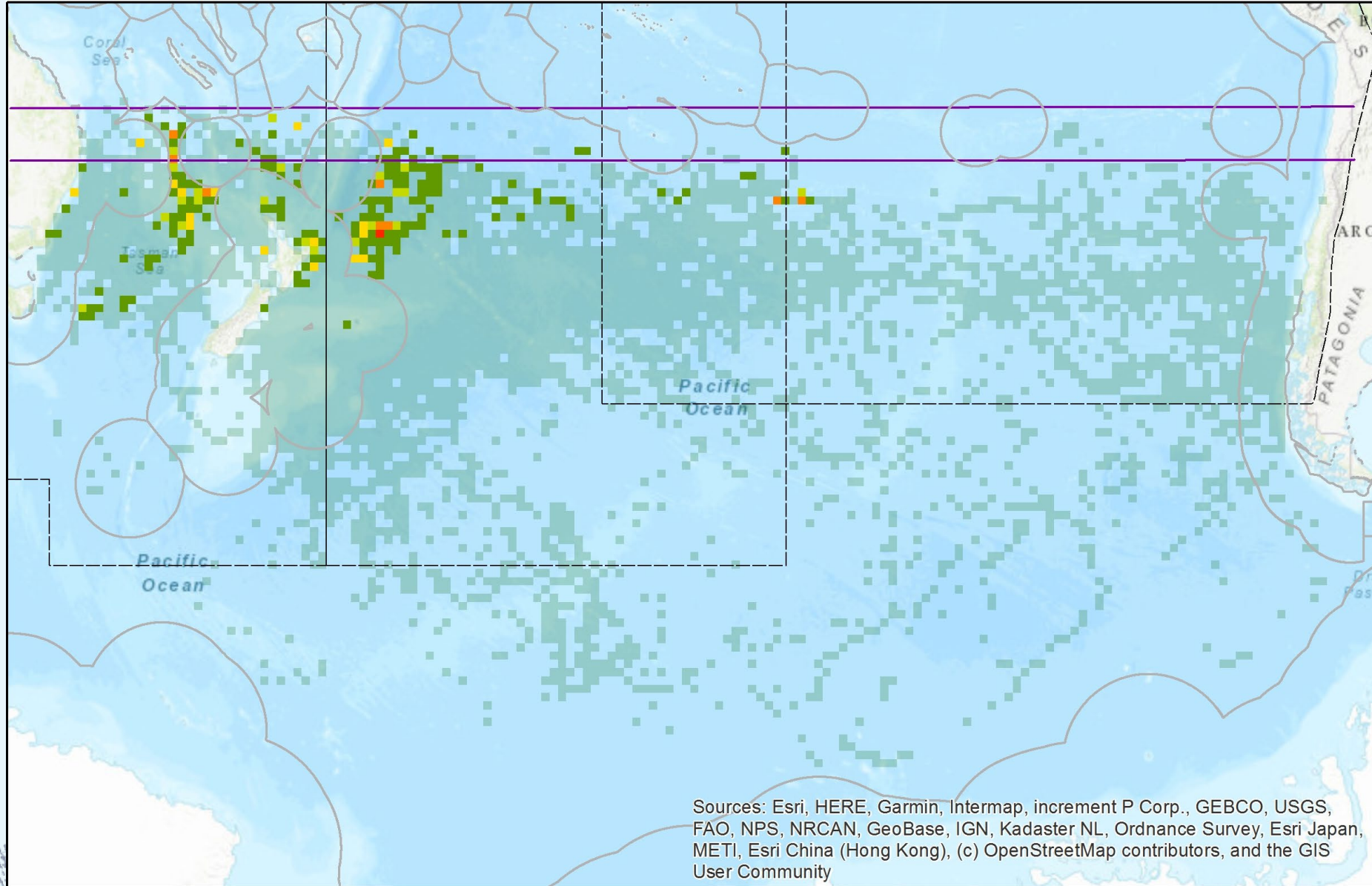
Sample size



All birds - occurrence



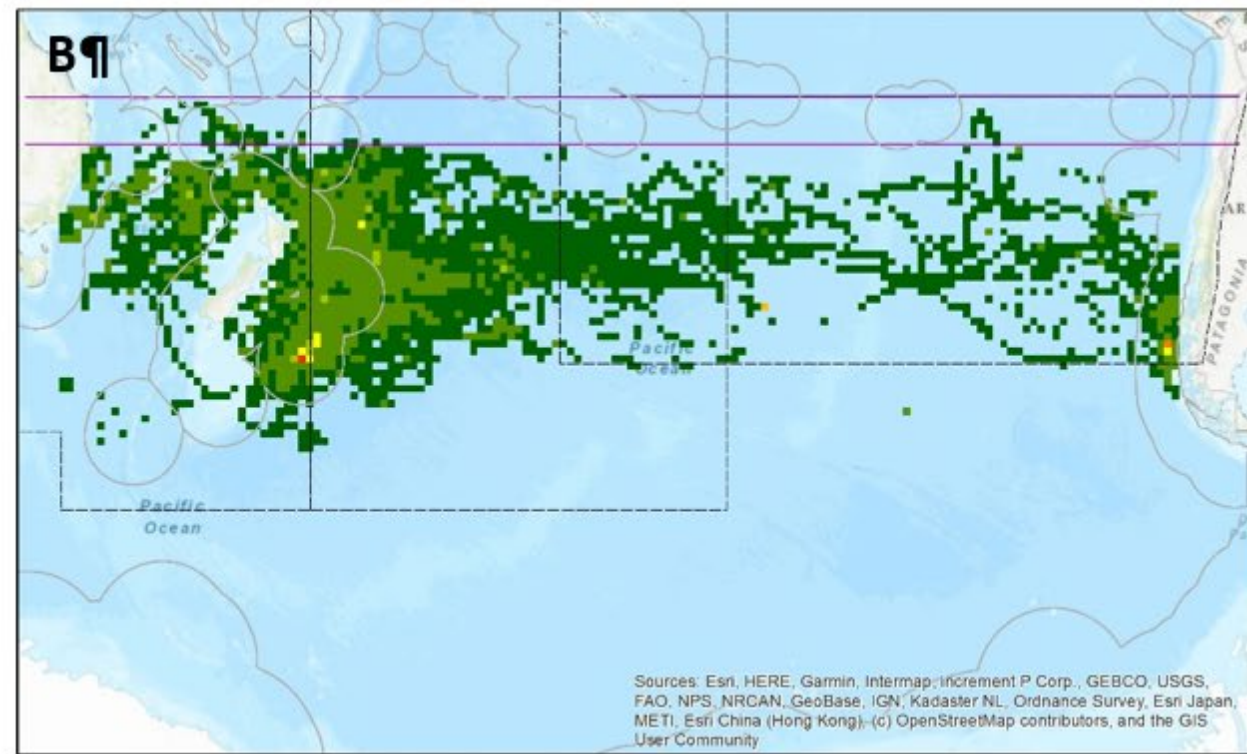
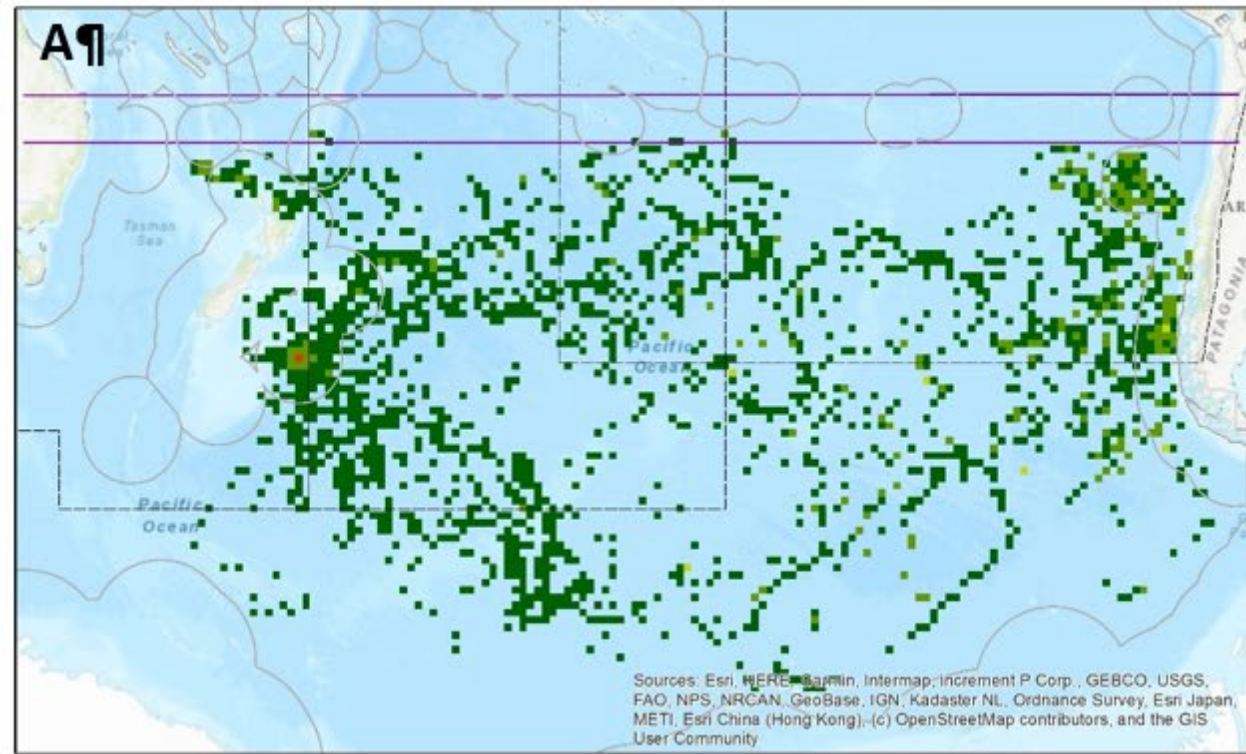
All birds - overlap



Occurrence

Adult males


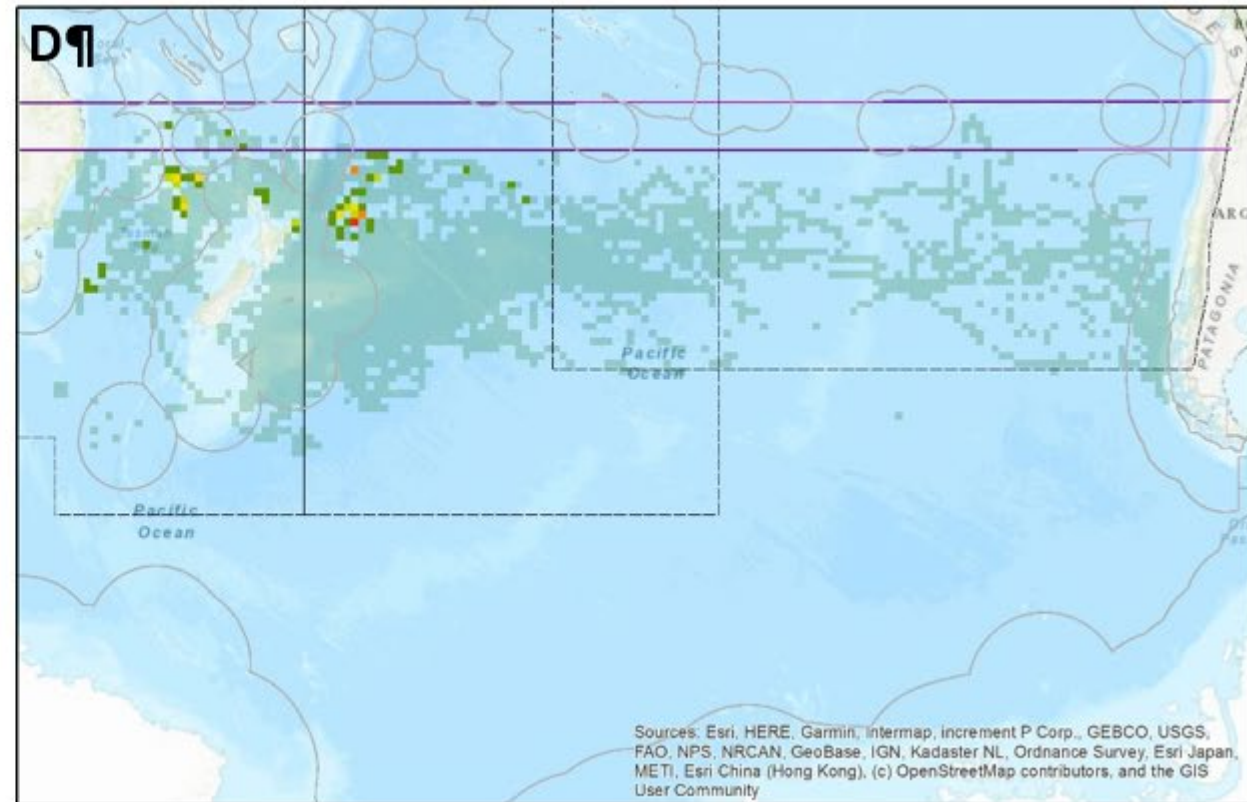
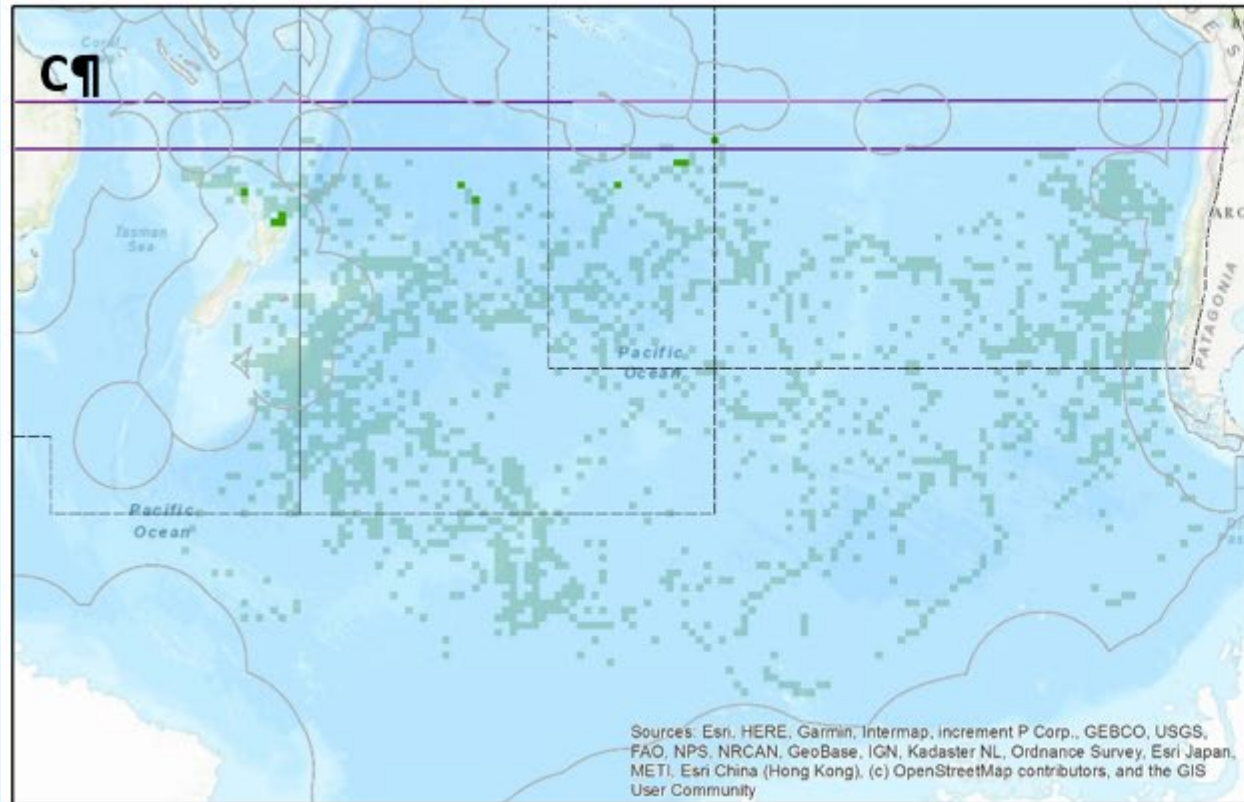
Adult females



Overlap

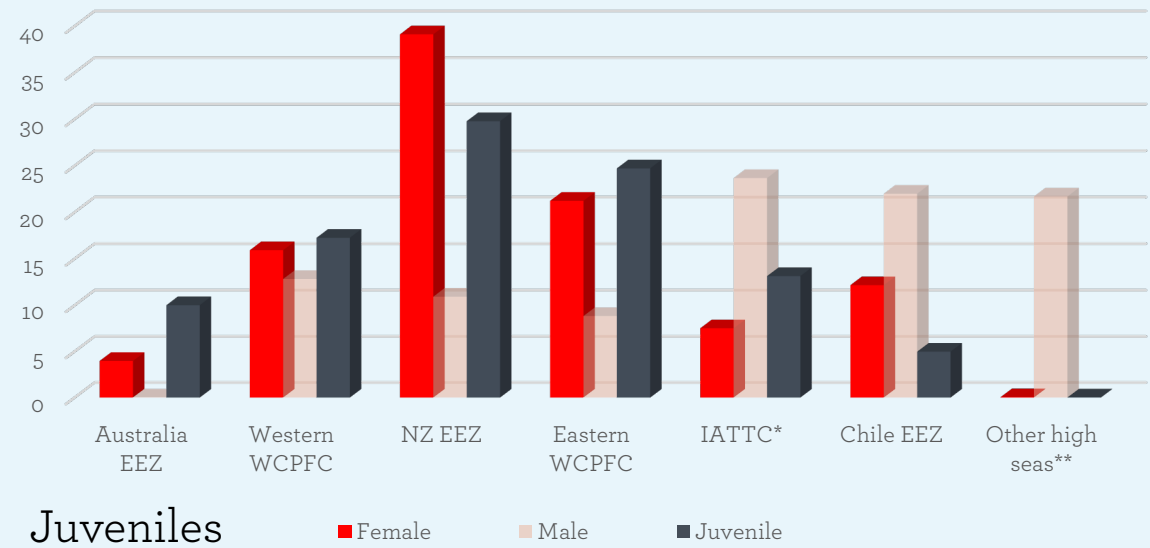
Adult males

Adult females



Occurrence

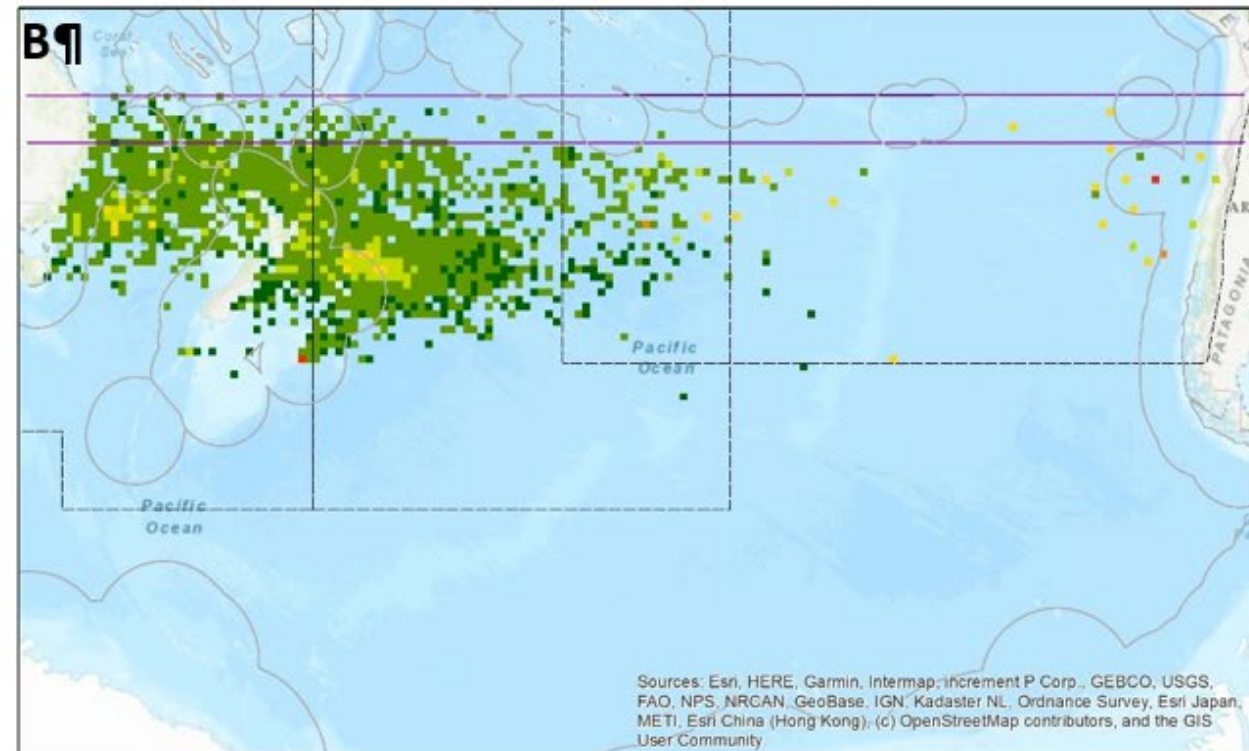
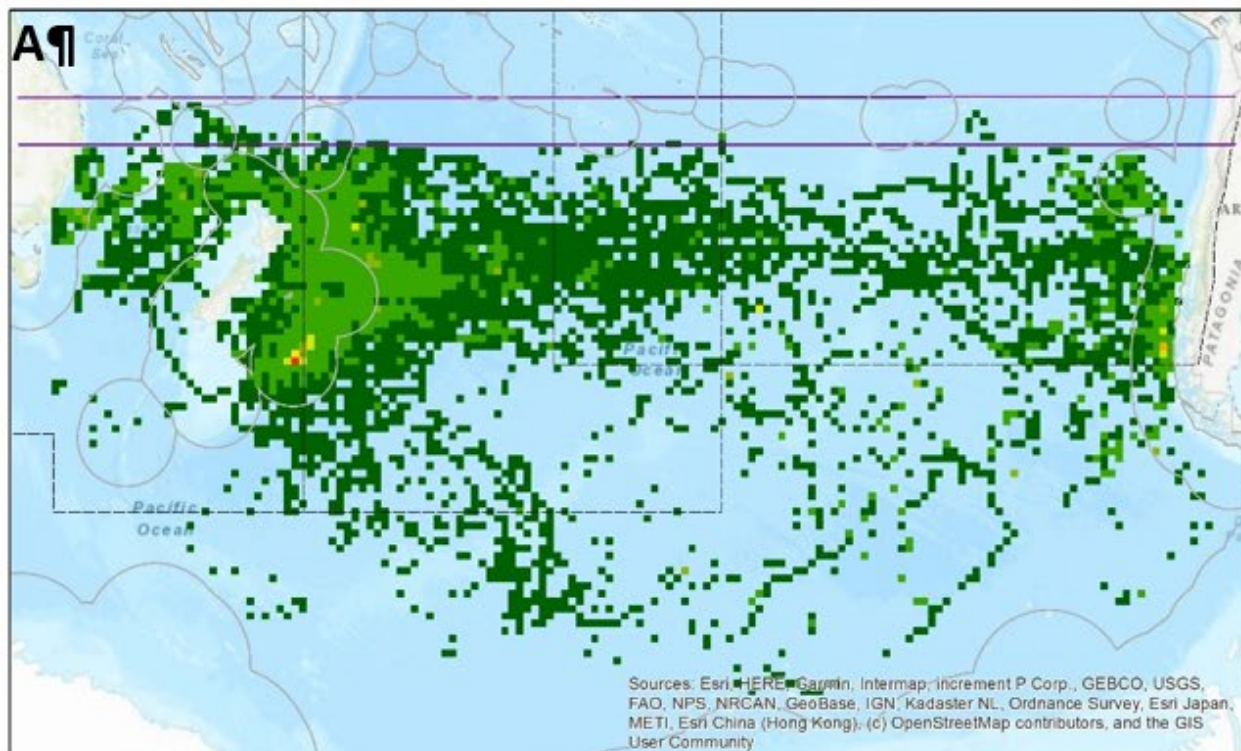
Occurrence by area



Adults

Juveniles

■ Female ■ Male ■ Juvenile

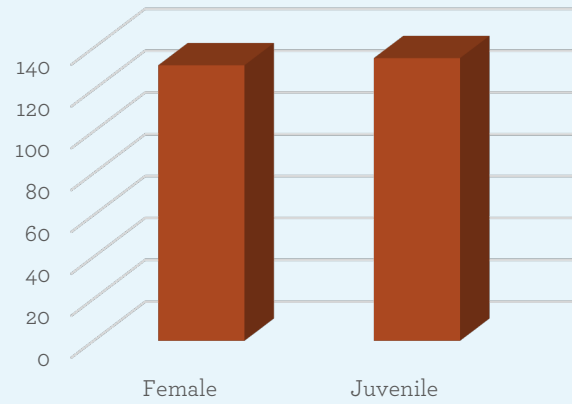


Sources: Esri, HERE, Garmin, Intermap, increment P Corp., GEBCO, USGS, FAO, NPS, NRCAN, GeoBase, IGN, Kadaster NL, Ordnance Survey, Esri Japan, METI, Esri China (Hong Kong), (c) OpenStreetMap contributors, and the GIS User Community

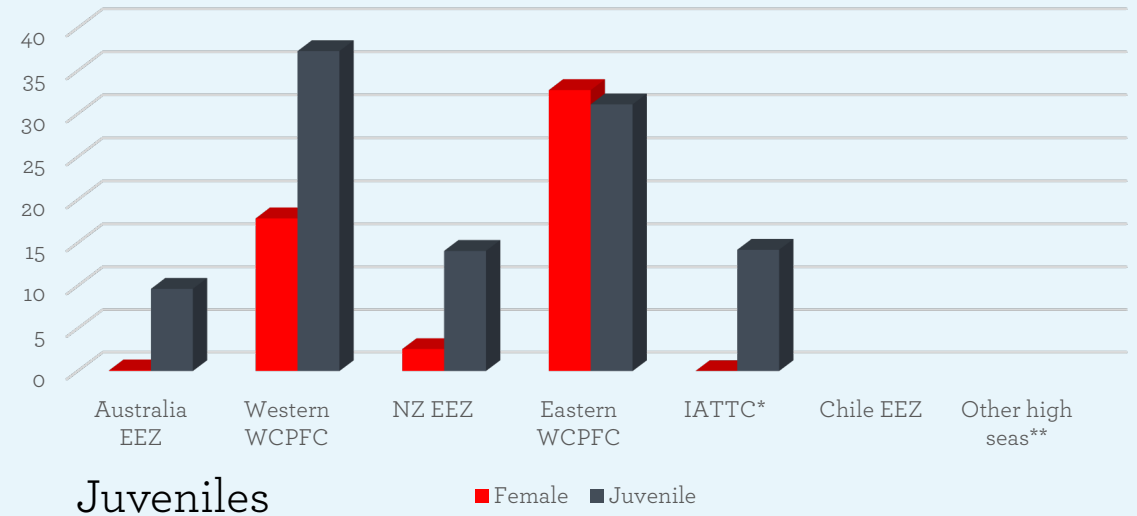
Sources: Esri, HERE, Garmin, Intermap, increment P Corp., GEBCO, USGS, FAO, NPS, NRCAN, GeoBase, IGN, Kadaster NL, Ordnance Survey, Esri Japan, METI, Esri China (Hong Kong), (c) OpenStreetMap contributors, and the GIS User Community

Overlap

Overlap by sex and age



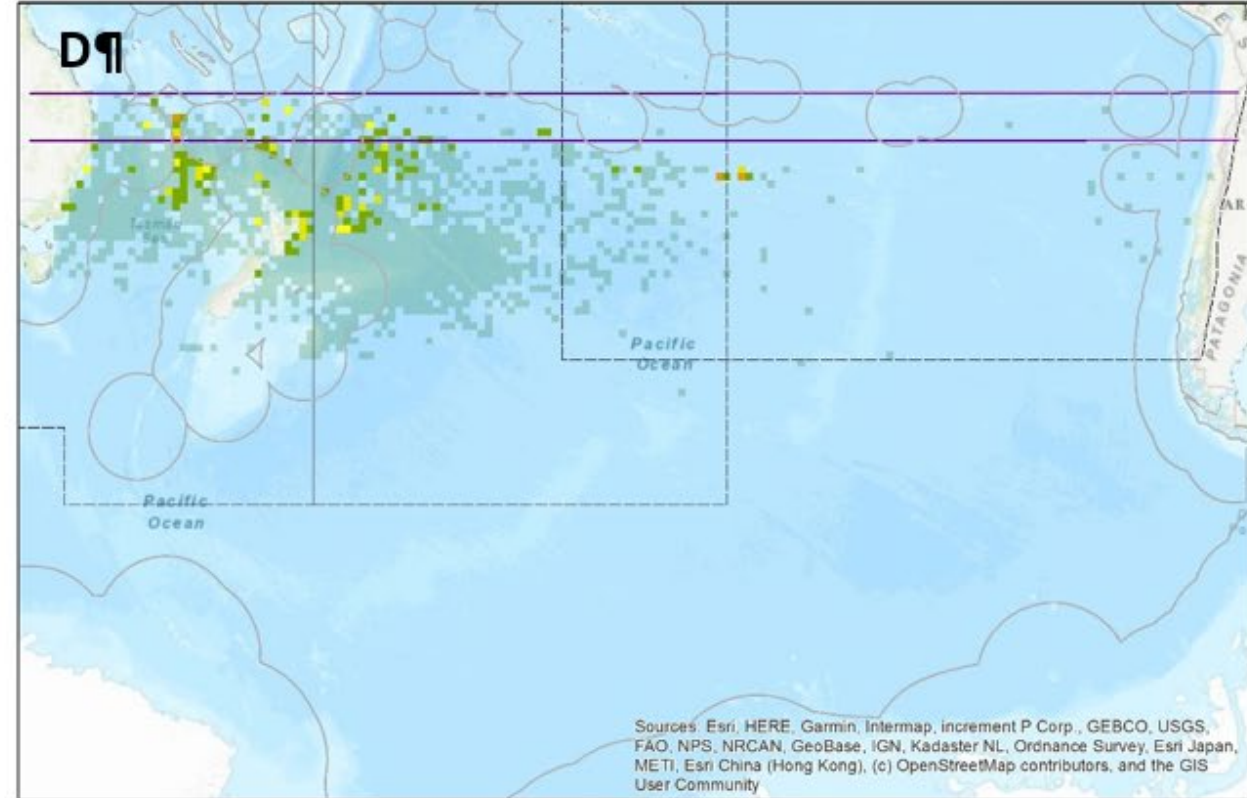
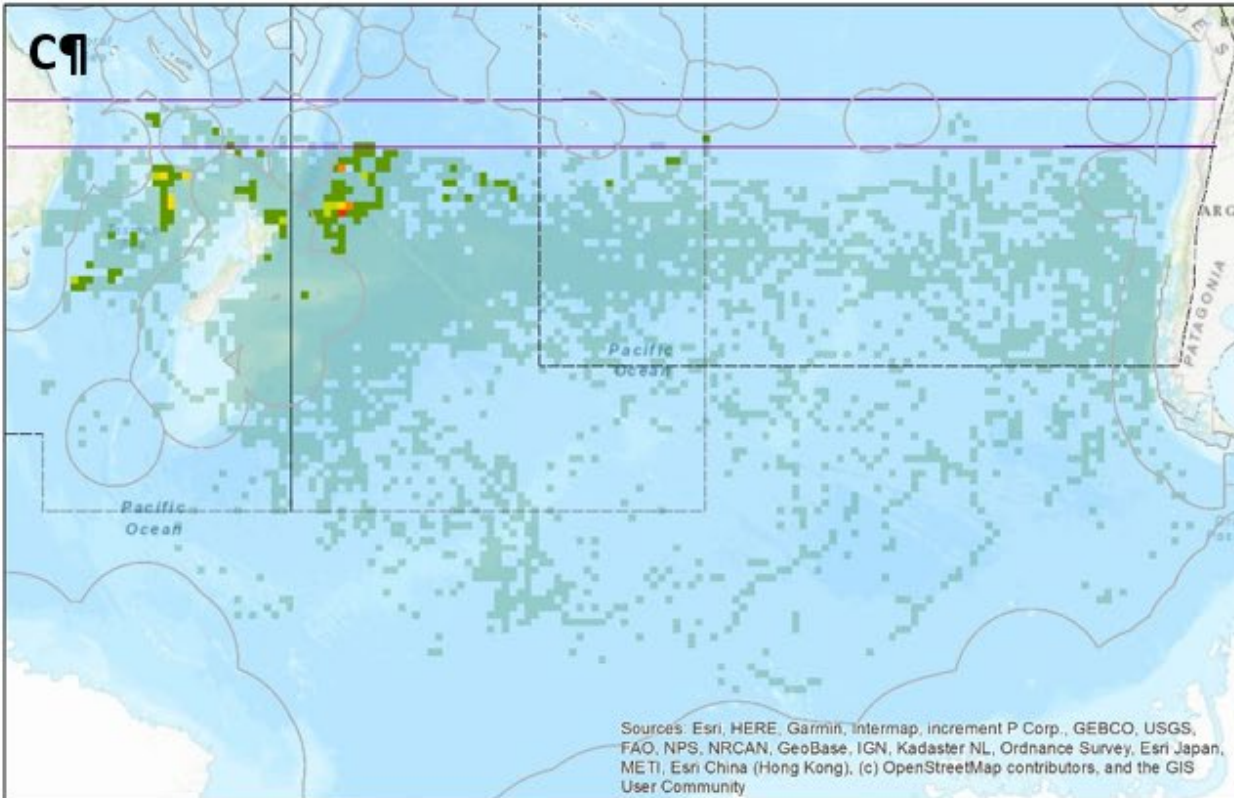
Overlap by area



Adults

Juveniles

■ Female ■ Juvenile

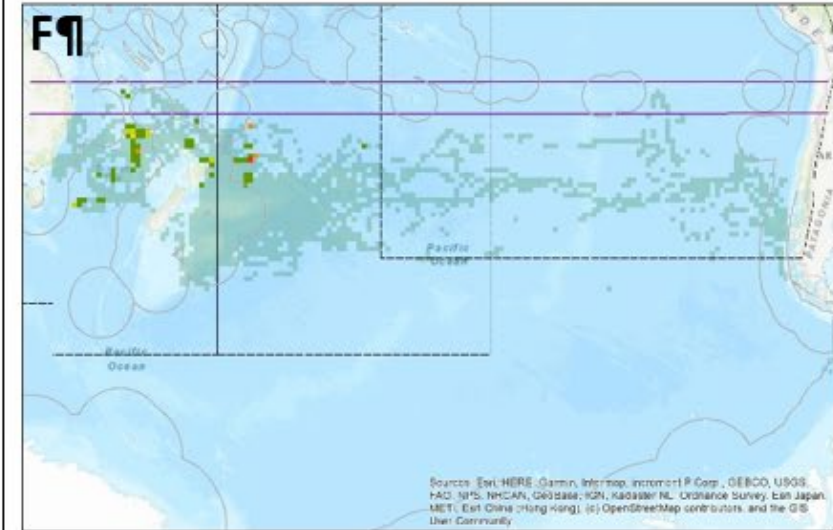
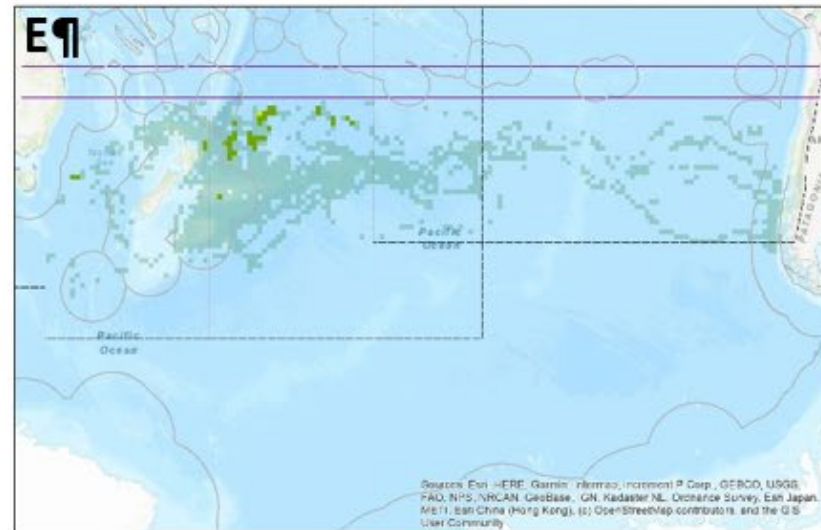
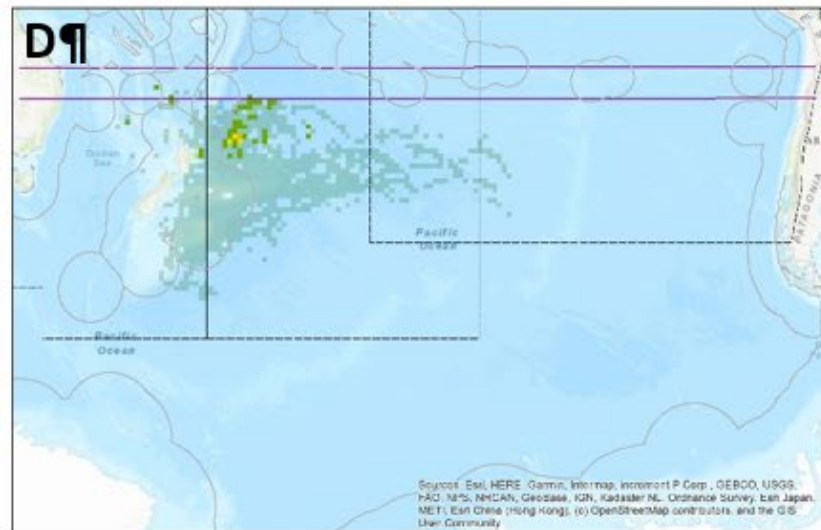
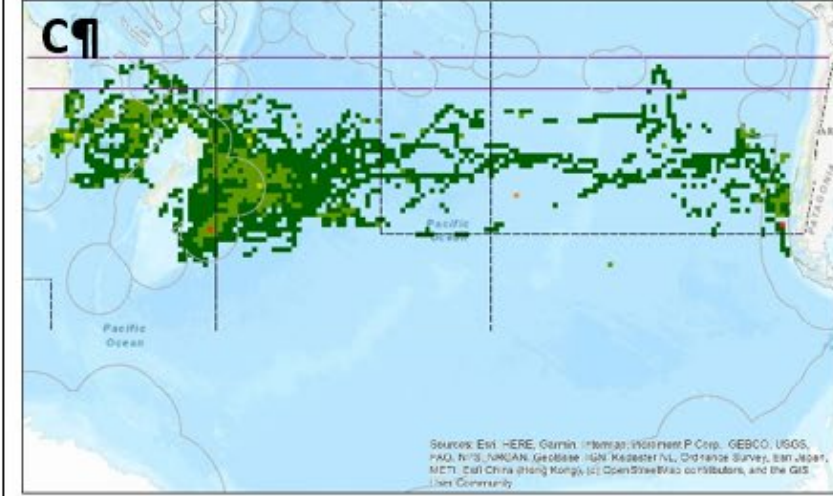
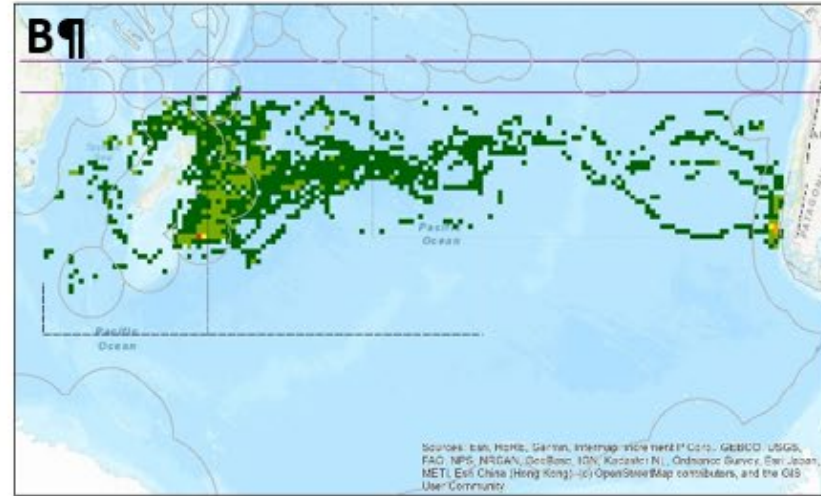
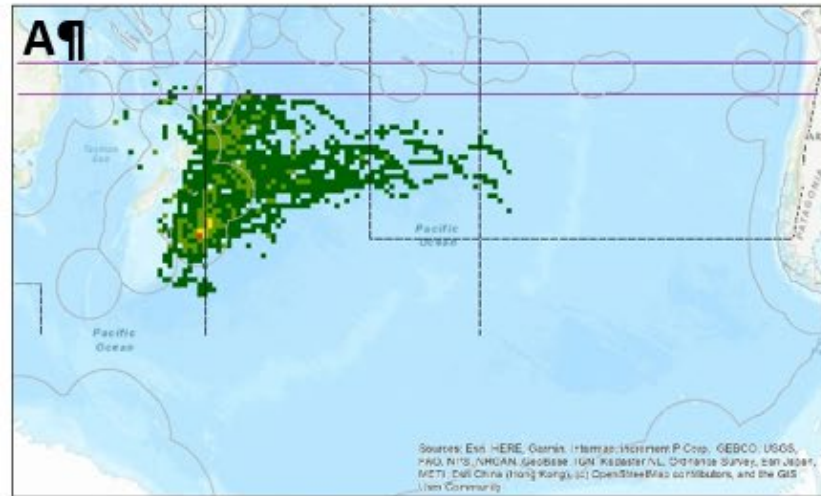


Adult females

Breeding

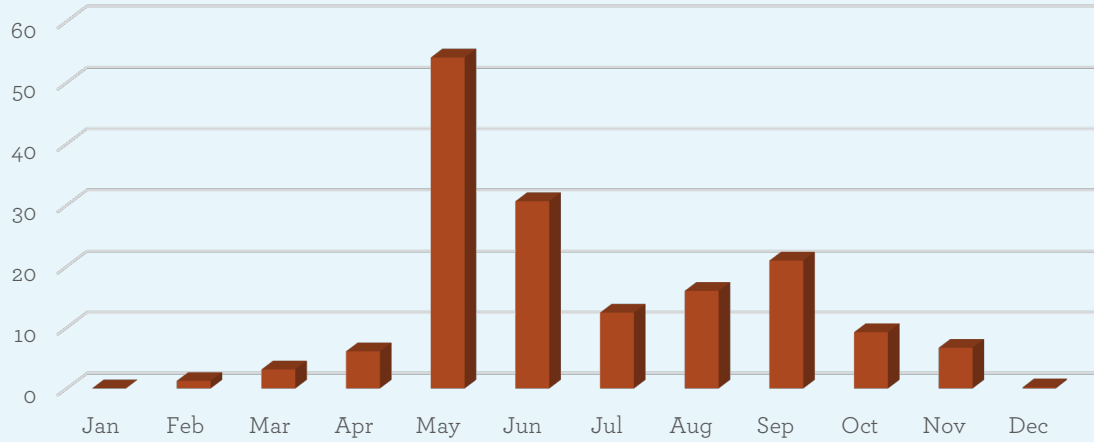
Failed breeding

Non-breeding

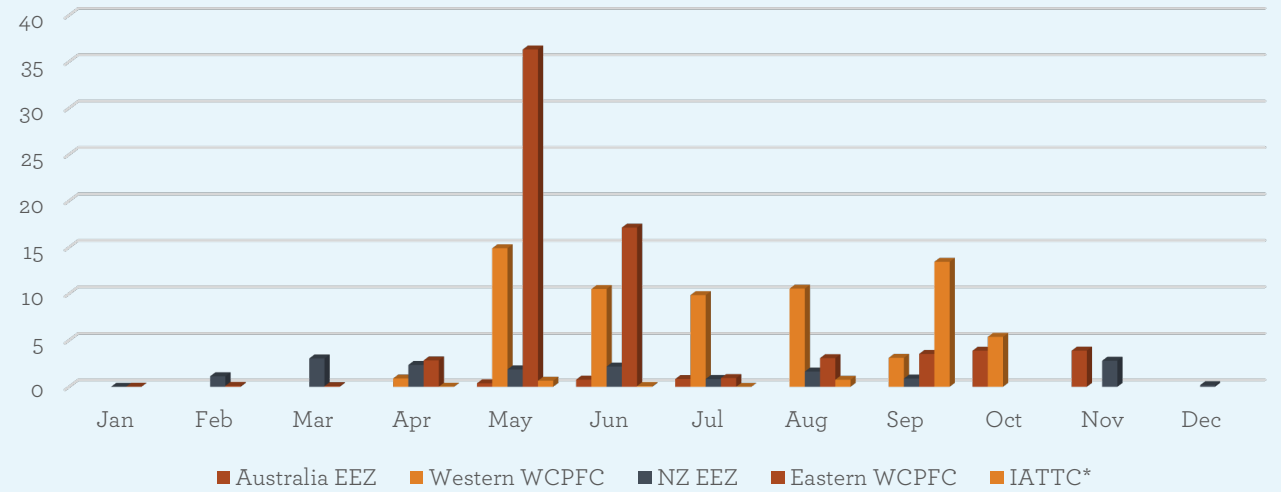


Overlap by month

Overlap by month

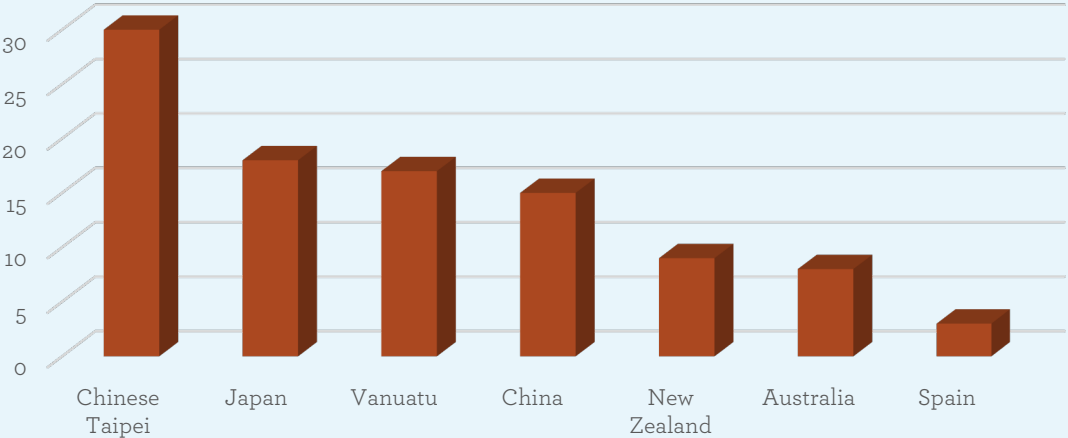


Overlap by month and area

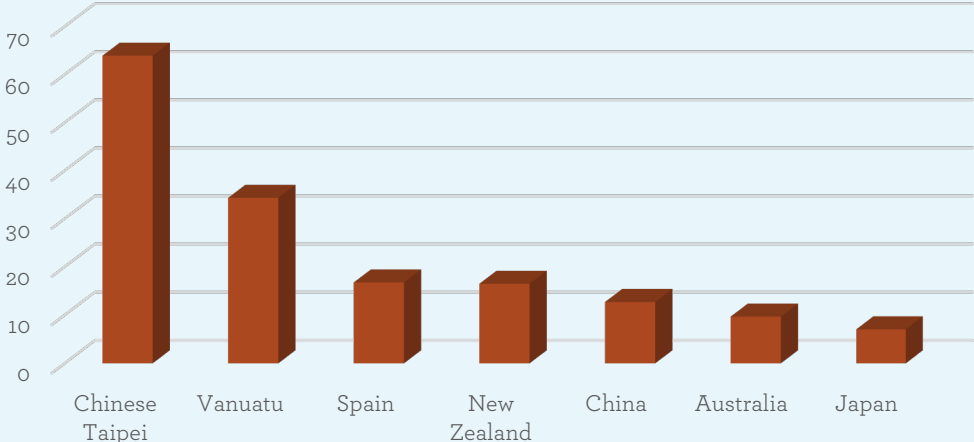


Overlap by flag state

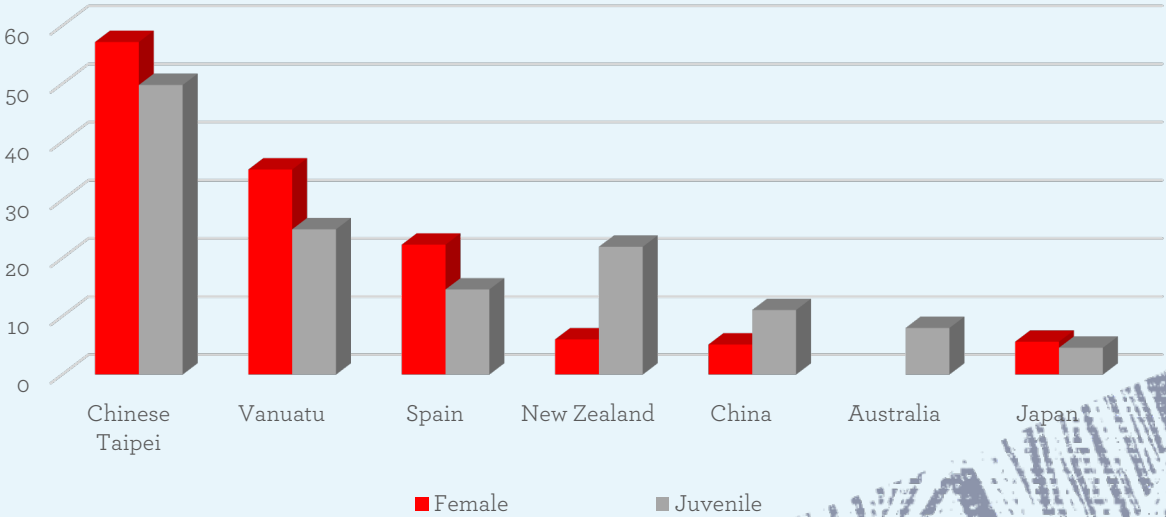
Number of unique vessels



Overlap by flag state



Overlap by flag state



Next steps

- ▶ Investigate further the influence of varying tag sample sizes between age/sex classes.
- ▶ Test the effect of conducting overlap analyses at different spatial scales.
- ▶ Investigate overlap with pelagic longline fishing effort by port used (to be assessed for all birds, adult females and juveniles).
- ▶ Investigate overlap with pelagic longline fishing effort by operator/company (to be assessed for all birds, adult females and juveniles).
- ▶ Investigate overlap with other fishing methods (trawl and demersal longline; see Figure M7 for comparative historic fishing effort data).
- ▶ Compare Global Fishing Watch derived fishing effort data with other data sources (e.g. New Zealand commercial records and RFMO data).
- ▶ Investigate the relative utility of the different tags used in this study to inform fishing effort overlap assessments.

Acknowledgements

Field research to deploy tracking devices was funded by DOC and undertaken by Kath Walker and Graeme Elliott using methods approved by the DOC Animal Ethics Committee (AEC 338). Satellite tracking tags were jointly funded by DOC and Fisheries New Zealand, and we particularly acknowledge William Gibson for development of the tracking app. We are also very grateful to the support provided by Global Fishing Watch in facilitating access to relevant fishing activity data.

